



ENGINEERING PLANS: INDICATIVE ELEVATIONS: 2.10

DECARBONISATION

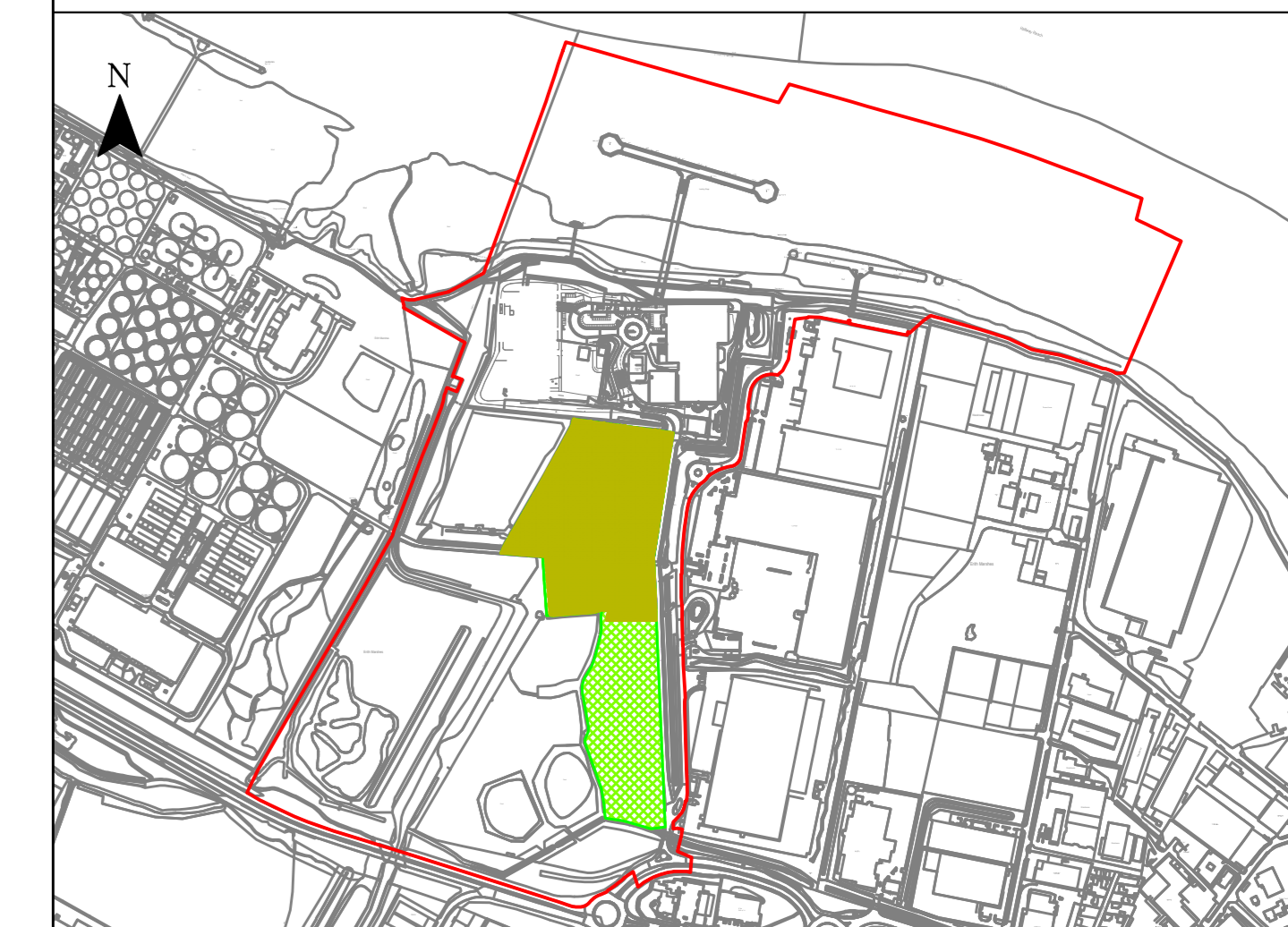
Cory Decarbonisation Project

PINS Reference: EN010128

January 2025

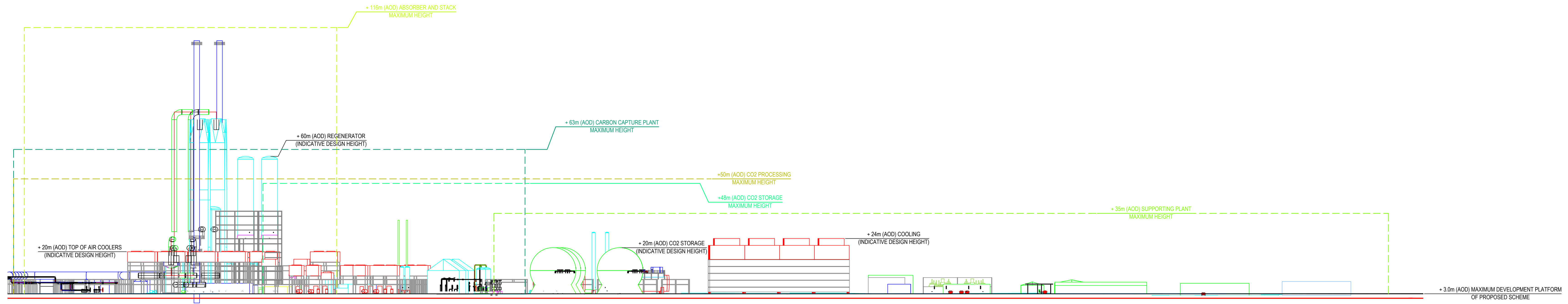
Revision P02

DO NOT SCALE

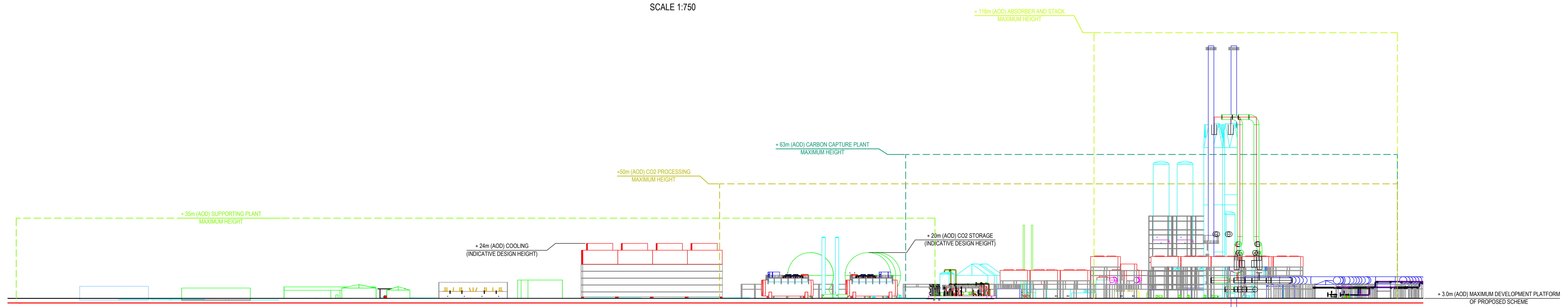


Scale: 1:10000

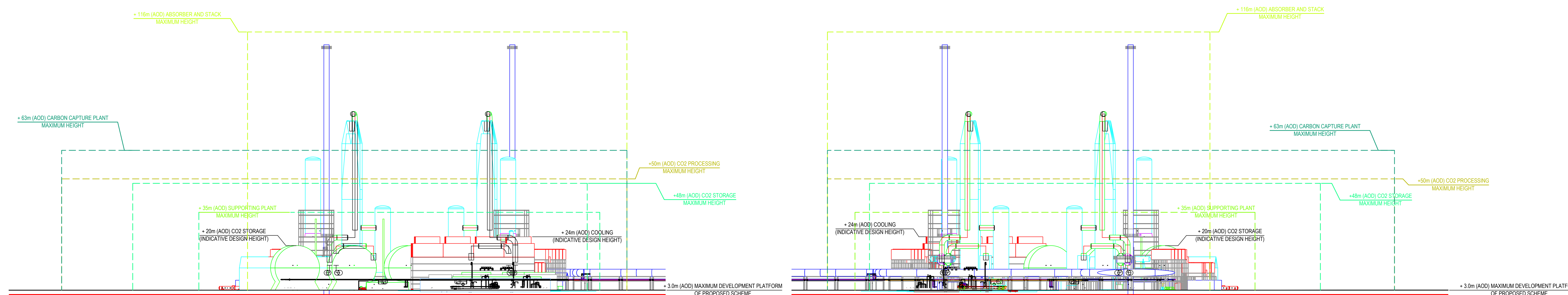
- NOTES:**
- THIS DRAWING IS FOR INFORMATION ONLY AND SHALL NOT BE USED FOR ANY OTHER PURPOSE. IT IS NOT SECURED THROUGH THE DEVELOPMENT CONSENT ORDER.
 - DETAILS AND LOCATION OF PROPOSED INFRASTRUCTURE ARE SHOWN INDICATIVELY AND WILL BE SUBJECT TO DETAILED DESIGN DEVELOPMENT.
 - FOR THE PURPOSES OF THIS DRAWING, LOCATION OF EQUIPMENT IS BASED ON THE INDICATIVE EQUIPMENT LAYOUT DRAWING WHICH IS ALSO INDICATIVE, NOT SECURED AND IS SUBJECT TO DETAILED DESIGN.
 - ALL LEVELS ARE IN METRES ABOVE ORDINANCE DATUM (OD)



WEST ELEVATION
SCALE 1:750

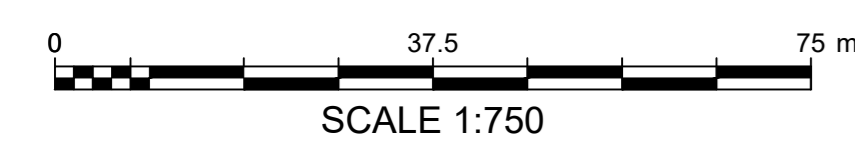


EAST ELEVATION
SCALE 1:750



NORTH ELEVATION
SCALE 1:750

SOUTH ELEVATION
SCALE 1:750



CONTAINS OS DATA © CROWN COPYRIGHT [AND DATABASE RIGHT] [2023].

P02	DB	AC	TA	17/01/2025
P01	SP	DS	TA	20/03/2024

FINAL				
REVISION	DRAWN	CHECKED	APPROVED	DATE
DESCRIPTION				



PROJECT TITLE:
CORY DECARBONISATION PROJECT

DRAWING TITLE:
**CARBON CAPTURE FACILITY
INDICATIVE ELEVATIONS
REGULATION 5(2)(o)
APPLICATION DOCUMENT
REFERENCE 2.10**

DRAWING STATUS: **FOR DCO SUBMISSION**

DRAWN: SP	CHECKED: DS	APPROVED: TA	AUTHORISED: AV
SCALE @ A0 SIZE: 1:750		DATE: January 2025	REVISION: P02

DRAWING NUMBER:
EN010128-01-XX-DG-PL-0003



DECARBONISATION

10 Dominion Street
Floor 5
Moorgate, London
EC2M 2EF
Contact Tel: 020 7417 5200
Email: enquiries@corygroup.co.uk
corygroup.co.uk